




 www.hfds.org www.houstontx.gov/parks/DGolf.html														Jim Mozola Memorial				Date:			
Hole #	Warm-up	1	10	2	11	3	12	4	13	5	14	6	15	7	16	8	17	9	18	Total	
Posts	0	309		360		335		279		390		258		246		330		240		2747	
Bricks		287		389		392		206		462		293		225		327		329		2910	
Player Name (First & Last)	Par / Notes	n/a	3 - O1	3 - M2	3	3	3	3 - O6	3	3 - M17	3 - O18	27	Initials								



Notes: Holes "10-18" play to the same baskets as 1-9, but from the yellow brick tee markers • The bayou & all streets are OB • O1 - Completely surrounded by water in ditch is OB • M2 - Tin Cup mando staying left of the overpass • O6 - Completely surrounded by water on the left is OB • M17 - Mando crossing right of the sign pole • O18 - The path and beyond is OB • ~290' from Post to water's edge on #5 • Distances confirmed by laser

 www.hfds.org www.houstontx.gov/parks/DGolf.html														Jim Mozola Memorial				Date:			
Hole #	Warm-up	1	10	2	11	3	12	4	13	5	14	6	15	7	16	8	17	9	18	Total	
Posts	0	309		360		335		279		390		258		246		330		240		2747	
Bricks		287		389		392		206		462		293		225		327		329		2910	
Player Name (First & Last)	Par / Notes	n/a	3 - O1	3 - M2	3	3	3	3 - O6	3	3 - M17	3 - O18	27	Initials								

Notes: Holes "10-18" play to the same baskets as 1-9, but from the yellow brick tee markers • The bayou & all streets are OB • O1 - Completely surrounded by water in ditch is OB • M2 - Tin Cup mando staying left of the overpass • O6 - Completely surrounded by water on the left is OB • M17 - Mando crossing right of the sign pole • O18 - The path and beyond is OB • ~290' from Post to water's edge on #5 • Distances confirmed by laser

 www.hfds.org www.houstontx.gov/parks/DGolf.html														Jim Mozola Memorial				Date:			
Hole #	Warm-up	1	10	2	11	3	12	4	13	5	14	6	15	7	16	8	17	9	18	Total	
Posts	0	309		360		335		279		390		258		246		330		240		2747	
Bricks		287		389		392		206		462		293		225		327		329		2910	
Player Name (First & Last)	Par / Notes	n/a	3 - O1	3 - M2	3	3	3	3 - O6	3	3 - M17	3 - O18	27	Initials								

Notes: Holes "10-18" play to the same baskets as 1-9, but from the yellow brick tee markers • The bayou & all streets are OB • O1 - Completely surrounded by water in ditch is OB • M2 - Tin Cup mando staying left of the overpass • O6 - Completely surrounded by water on the left is OB • M17 - Mando crossing right of the sign pole • O18 - The path and beyond is OB • ~290' from Post to water's edge on #5 • Distances confirmed by laser

 www.hfds.org www.houstontx.gov/parks/DGolf.html														Jim Mozola Memorial				Date:			
Hole #	Warm-up	1	10	2	11	3	12	4	13	5	14	6	15	7	16	8	17	9	18	Total	
Posts	0	309		360		335		279		390		258		246		330		240		2747	
Bricks		287		389		392		206		462		293		225		327		329		2910	
Player Name (First & Last)	Par / Notes	n/a	3 - O1	3 - M2	3	3	3	3 - O6	3	3 - M17	3 - O18	27	Initials								

Notes: Holes "10-18" play to the same baskets as 1-9, but from the yellow brick tee markers • The bayou & all streets are OB • O1 - Completely surrounded by water in ditch is OB • M2 - Tin Cup mando staying left of the overpass • O6 - Completely surrounded by water on the left is OB • M17 - Mando crossing right of the sign pole • O18 - The path and beyond is OB • ~290' from Post to water's edge on #5 • Distances confirmed by laser